




Ledges Golf Course Paths



-  White Brook Boardwalk Trek Loop (approx. 1.75 mi)
-  Pond Loop (optional, approx. .5 mi)
-  15th Hole Loop (optional, approx. .5 mi)

These routes include both paved and crushed stone surfaces.
Depending on recent weather, some areas may be muddy or icy.



Ledges Golf Club
18 Mulligan Drive
(off Alvord Street)
South Hadley, MA 01075
www.ledgesgc.com/directions

The Ledges Golf Club is a municipal golf course, developed by the Town of South Hadley, Massachusetts and opened in August 2001. During the off-season when golfing has ceased, the course provides opportunities for passive recreation such as walking, snowshoeing, and cross-country skiing (snowmobiles are not allowed). Please note that the Clubhouse and restroom facilities are closed during this time. Visitors must take care to avoid the greens and tees (please watch for markings) to avoid damaging these areas. Per Town ordinance, dogs must be leashed, and owners should pick up after their animals.

-  Parking
-  Hole numbers

Path map prepared by the South Hadley Bike/Walk Committee | southhadleyma.gov/bikewalk

