



Massachusetts Department of Environmental Protection
Bureau of Resource Protection - Wetlands

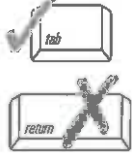
WPA Form 1- Request for Determination of Applicability

Massachusetts Wetlands Protection Act M.G.L. c. 131, §40



A. General Information

Important:
When filling out forms on the computer, use only the tab key to move your cursor - do not use the return key.



1. Applicant:

Town of South Hadley _____ jreidy@southhadleyma.gov _____
 Name E-Mail Address
 10 Industrial Drive _____
 Mailing Address
 South Hadley _____ MA _____ 01075 _____
 City/Town State Zip Code
 413-538-5033 _____
 Phone Number Fax Number (if applicable)

2. Representative (if any):

Firm _____
 Contact Name _____ E-Mail Address _____
 Mailing Address _____
 City/Town _____ State _____ Zip Code _____
 Phone Number _____ Fax Number (if applicable) _____

B. Determinations

1. I request the South Hadley _____ make the following determination(s). Check any that apply:
 Conservation Commission

- a. whether the **area** depicted on plan(s) and/or map(s) referenced below is an area subject to jurisdiction of the Wetlands Protection Act.
- b. whether the **boundaries** of resource area(s) depicted on plan(s) and/or map(s) referenced below are accurately delineated.
- c. whether the **work** depicted on plan(s) referenced below is subject to the Wetlands Protection Act.
- d. whether the area and/or work depicted on plan(s) referenced below is subject to the jurisdiction of any **municipal wetlands ordinance or bylaw** of:

Name of Municipality _____

- e. whether the following **scope of alternatives** is adequate for work in the Riverfront Area as depicted on referenced plan(s).



WPA Form 1- Request for Determination of Applicability

Massachusetts Wetlands Protection Act M.G.L. c. 131, §40



C. Project Description

1. a. Project Location (use maps and plans to identify the location of the area subject to this request):

Cedar Ridge

Street Address

26

South Hadley

City/Town

129

Assessors Map/Plat Number

Parcel/Lot Number

b. Area Description (use additional paper, if necessary):

+/- 50 feet west of the intersection of Lathrop Street. Work will occur at north side of culvert crossing.

c. Plan and/or Map Reference(s):

Cedar Ridge Culvert Replacement

Title

6/3/19

Date

Title


Date

Title

Date

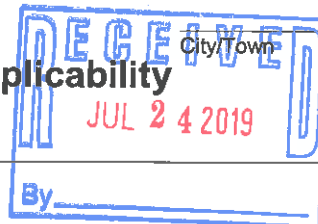
2. a. Work Description (use additional paper and/or provide plan(s) of work, if necessary):

Repair the end of the existing 18" corrugated steel culvert by connecting approximately 6 feet of 15" HDPE pipe with a flared end. Install approximately 30 feet of wire mesh beyond the flared end to act as a "beaver deceiver". Restore bank and install rip rap. Please see attached.



WPA Form 1- Request for Determination of Applicability

Massachusetts Wetlands Protection Act M.G.L. c. 131, §40



C. Project Description (cont.)

b. Identify provisions of the Wetlands Protection Act or regulations which may exempt the applicant from having to file a Notice of Intent for all or part of the described work (use additional paper, if necessary).

3. a. If this application is a Request for Determination of Scope of Alternatives for work in the Riverfront Area, indicate the one classification below that best describes the project.

- Single family house on a lot recorded on or before 8/1/96
- Single family house on a lot recorded after 8/1/96
- Expansion of an existing structure on a lot recorded after 8/1/96
- Project, other than a single family house or public project, where the applicant owned the lot before 8/7/96
- New agriculture or aquaculture project
- Public project where funds were appropriated prior to 8/7/96
- Project on a lot shown on an approved, definitive subdivision plan where there is a recorded deed restriction limiting total alteration of the Riverfront Area for the entire subdivision
- Residential subdivision; institutional, industrial, or commercial project
- Municipal project
- District, county, state, or federal government project
- Project required to evaluate off-site alternatives in more than one municipality in an Environmental Impact Report under MEPA or in an alternatives analysis pursuant to an application for a 404 permit from the U.S. Army Corps of Engineers or 401 Water Quality Certification from the Department of Environmental Protection.

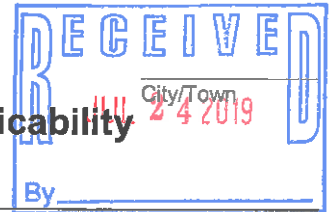
b. Provide evidence (e.g., record of date subdivision lot was recorded) supporting the classification above (use additional paper and/or attach appropriate documents, if necessary.)



Massachusetts Department of Environmental Protection
Bureau of Resource Protection - Wetlands

WPA Form 1- Request for Determination of Applicability

Massachusetts Wetlands Protection Act M.G.L. c. 131, §40



D. Signatures and Submittal Requirements

I hereby certify under the penalties of perjury that the foregoing Request for Determination of Applicability and accompanying plans, documents, and supporting data are true and complete to the best of my knowledge.

I further certify that the property owner, if different from the applicant, and the appropriate DEP Regional Office were sent a complete copy of this Request (including all appropriate documentation) simultaneously with the submittal of this Request to the Conservation Commission.

Failure by the applicant to send copies in a timely manner may result in dismissal of the Request for Determination of Applicability.

Name and address of the property owner:

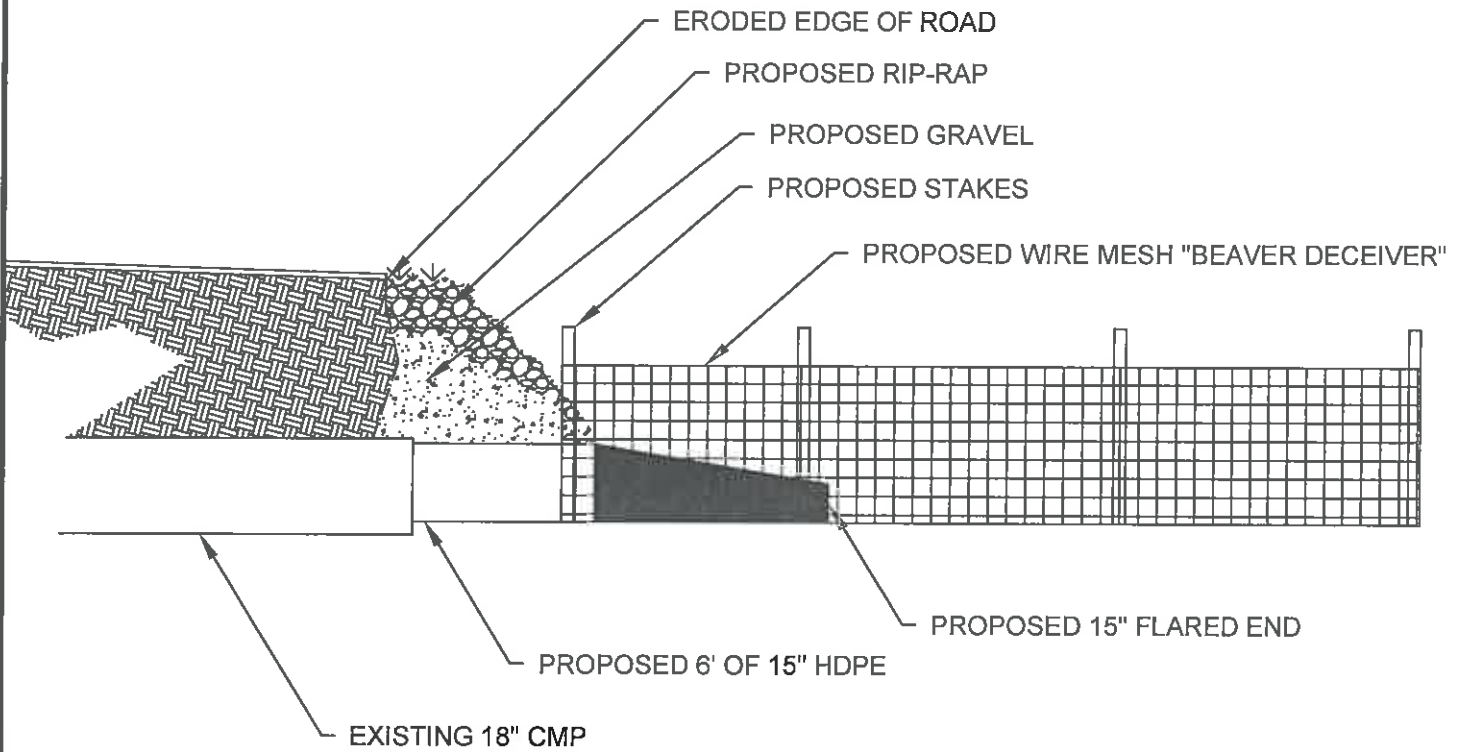
Name _____
Mailing Address _____
City/Town _____
State _____ Zip Code _____

Signatures:

I also understand that notification of this Request will be placed in a local newspaper at my expense in accordance with Section 10.05(3)(b)(1) of the Wetlands Protection Act regulations.


Signature of Applicant _____ Date 7/22/19
Signature of Representative (if any) _____ Date _____

RECEIVED
 JUL 24 2019
 By _____



SHEET #: 1 of 1	Contract No.	19-04
	Checked By:	J. REIDY
	Drawn By:	V. PRICE
	Scale:	██████
	Date:	6/3/2019

CULVERT CROSSING
 IMPROVEMENT PROJECT
**CEDAR RIDGE
 CULVERT REPLACEMENT**
 SOUTH HADLEY
 MASSACHUSETTS



RECEIVED
 JUL 24 2019
 By _____



- PROPOSED STAKES
- PROPOSED WIRE MESH "BEAVER DECEIVER"
- PROPOSED 15" FLARED END
- PROPOSED 6' OF 15" HDPE
- EXISTING 18" CMP
- ERODED EDGE OF ROAD

LATHROP STREET

SHEET # 1 of 1	Contract No.	19-04
	Checked By:	J. REIDY
	Drawn By:	V. PRICE
	Scale:	1"=20'
	Date:	6/3/2019

**CULVERT CROSSING
 IMPROVEMENT PROJECT**
**CEDAR RIDGE
 CULVERT REPLACEMENT**

SOUTH HADLEY MASSACHUSETTS

